



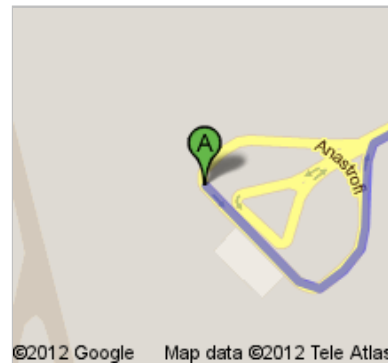
Directions to Anna Maria Paradise
92.6 km – about 1 hour 43 mins

A Thessaloniki International Airport, Themi 57001, Greece



1. Head **southeast** on **Choros Anachoriseon/ Χώρος Αναχωρήσεων** toward **Aerodromiou/ Αεροδρομίου**

go 650 m
total 650 m



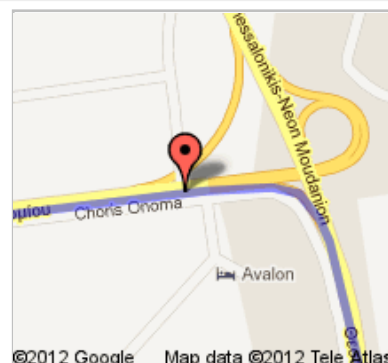
↗ 2. **Choros Anachoriseon/Χώρος Αναχωρήσεων** turns slightly right and becomes **Aerodromiou/ Αεροδρομίου**
About 4 mins

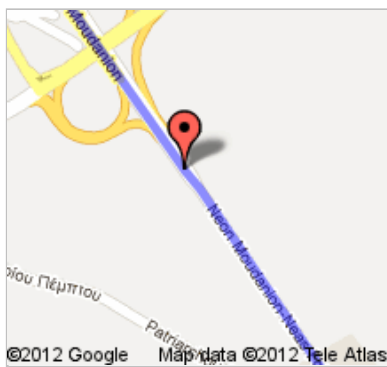
go 2.7 km
total 3.4 km



↘ 3. Keep right at the fork and merge onto **Thessalonikis-Neon Moudanion/ Θεσσαλονίκης-Νέων Μουδανιών**
About 41 mins

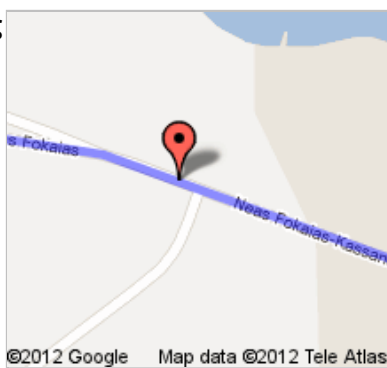
go 47.9 km
total 51.3 km





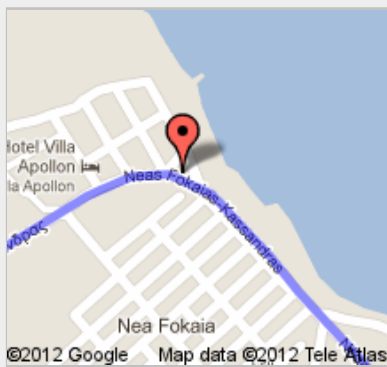
5. Continue onto **Neas Fokaias-Kassandras/Νέας Φώκαιας-Κασσάνδρας**
About 2 mins

go 1.5 km
total 66.8 km



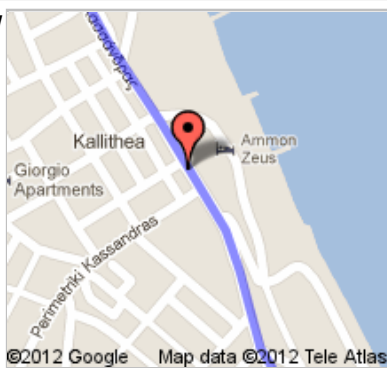
6. Slight left to stay on **Neas Fokaias-Kassandras/Νέας Φώκαιας-Κασσάνδρας**
About 13 mins

go 8.4 km
total 75.2 km

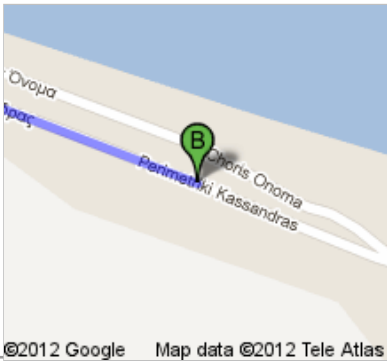


7. Continue straight onto **Perimetriki Kassandras/Περιμετρική Κασσάνδρας**
Destination will be on the right
About 25 mins

go 17.3 km
total 92.6 km



Anna Maria Paradise



These directions are for planning purposes only. You may find that construction projects, traffic, weather, or other events may cause conditions to differ from the map results, and you should plan your route accordingly. You must obey all signs or notices regarding your route.

Map data ©2012 Google, Tele Atlas